



Romania

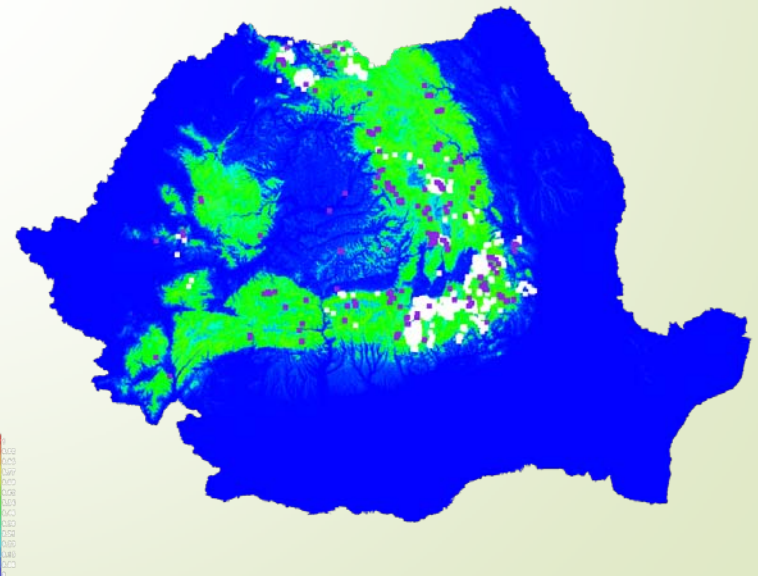
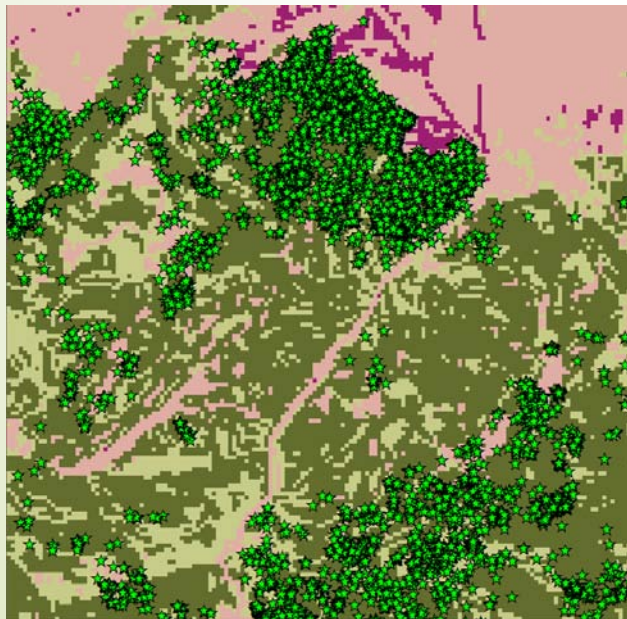
# Ecological corridors for species and habitats in Romania - Corehabs



Budget: 1.094.712,61 Euro

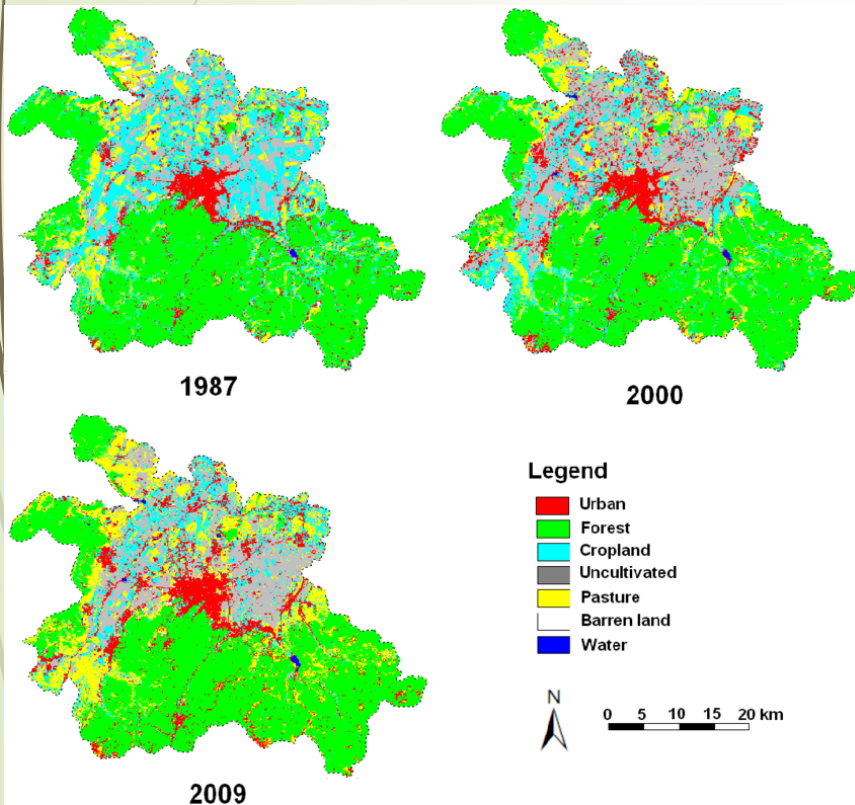
Activity 2: Mapping network connectivity for species and habitats, identification and validation corridors

provision of Earth System observations for the user communities in identifying ecological corridors

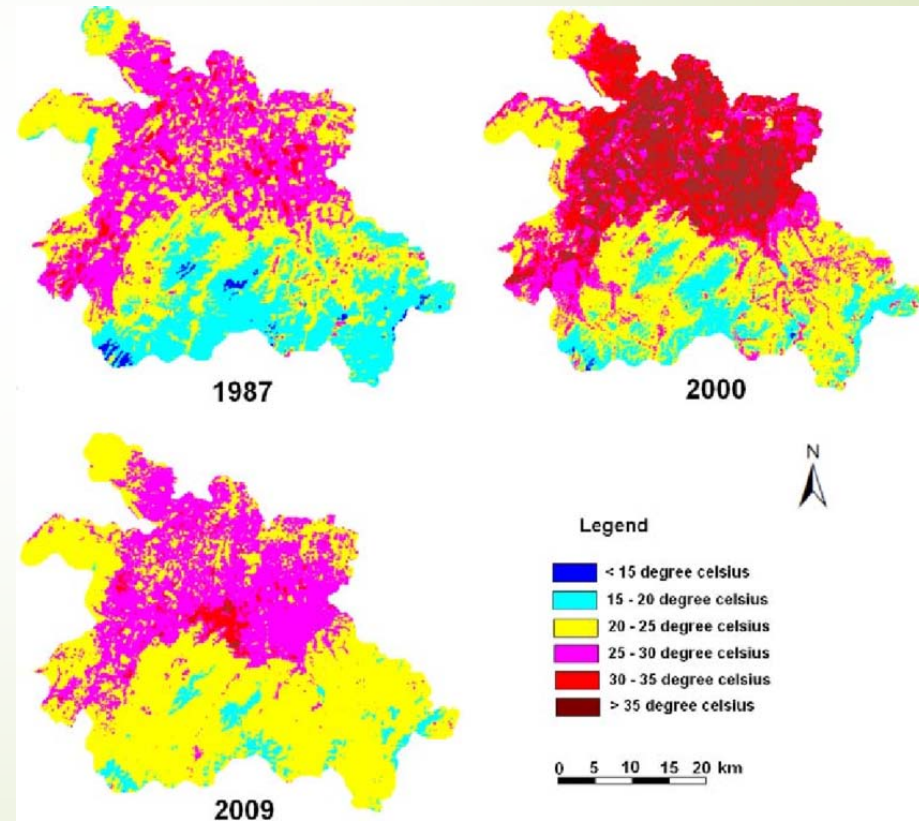


# A multi-temporal Landsat data analysis of land use and land cover changes on the land surface temperature in Brasov Area

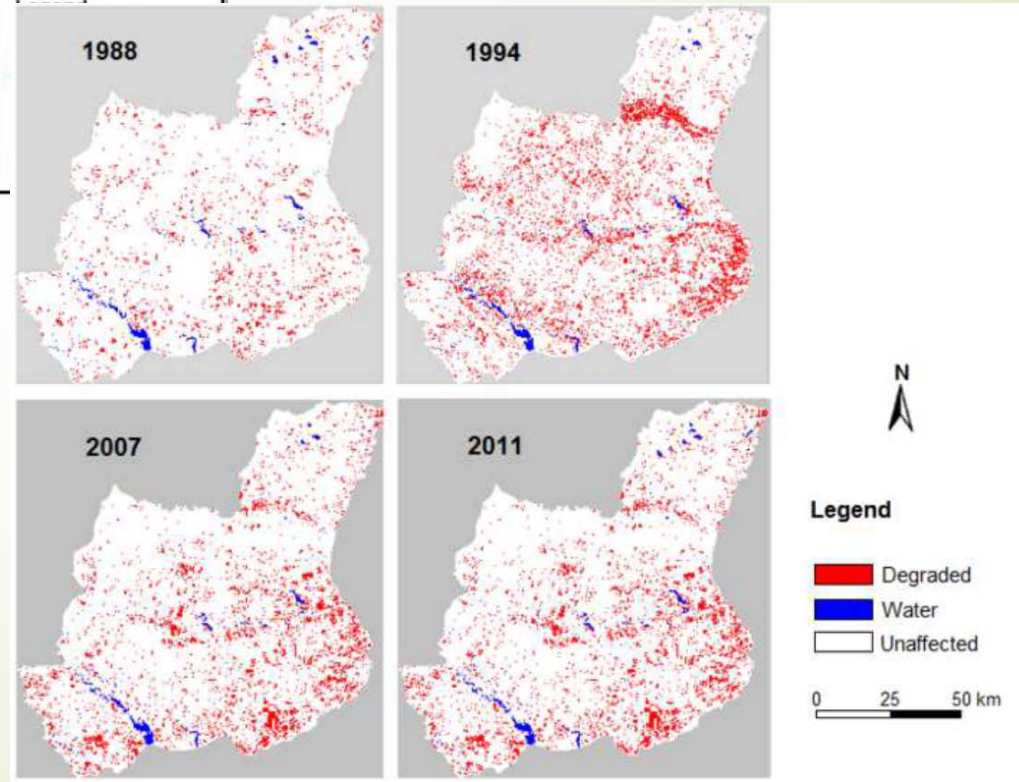
## Landsat land cover classification



## LTS maps for 1987, 2000, and 2009



# Assessing and monitoring the risk of land degradation in Baragan Plain, Romania



# Project proposal



Programul de Cercetare, Dezvoltare si Inovare STAR  
Tehnologie Spatiale si Cercetare Avansata  
(Space Technology and Advanced Research)

Integrated Satellite and Land Observation System for  
Illegal logging Prevention - SYLVANUS